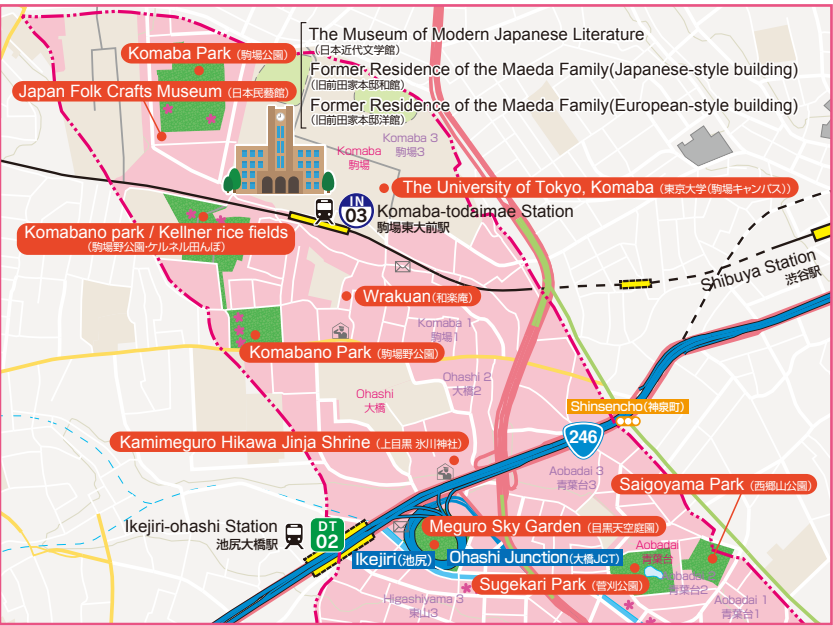


North Area Komaba / Ohashi Area



Komaba Park 駒場公園
MAP > B-1
▲ Google Map

A park on the site of the residence of the Marquis Toshinari Maeda, then-ruler of the former Kaga Domain (now Ishikawa Prefecture). In the park you will find Japanese and Western style buildings of the Former Residence of the Maeda Clan and the Museum of Modern Japanese Literature. In 2013, the Japanese and Western style buildings and other features were designated a national important cultural property.

Former Residence of the Maeda Family (Japanese-style building) 旧前田家本邸 和館
MAP > B-1
▲ Google Map

The building was built to welcome foreign guests in 1930, and was also used for seasonal festivals. From the inner veranda, beautiful views of a private Japanese garden with a small waterfall and pond can be enjoyed.

Former Residence of the Maeda Family (European-style building) 旧前田家本邸 洋館
MAP > B-1
▲ Google Map

The building as the home for the family's daily life was completed in 1929 and constructed in a British country house-style design, decorated with yellow tuff and scratch tiles on a solid reinforced concrete structure.

The Museum of Modern Japanese Literature 日本近代文学館
MAP > B-1
▲ Google Map

Opened in 1967. Including the books, magazines and newspapers from the Meiji period onward, it houses a collection of around 1.2 million cultural resources. The resources can be viewed at the reading room and exhibition room.

Central Area Yutenji / Gakugei-daigaku Area

Yutenji Temple 祐天寺
MAP > D-5
▲ Google Map

A temple associated with the Tokugawa Family founded in 1718. Building features such as the Amitabha Hall and Deva Gate from the Edo period remain. The temple bell is a highlight and has marked time since 1738, with the bell still rung today each morning at 6am and noon.

West Area Toritsu-daigaku / Jiyugaoka Area

Komazawa Olympic Park 駒沢オリンピック公園
MAP > A-6-7
▲ Google Map

This is a park which was constructed as a secondary venue of the Tokyo Olympics, which were the first in Asia and held in 1964. It hosted events including wrestling and volleyball. In the expansive park there are sports facilities, a cycling course, a dog run, and more.

Yakumohikawa Jinja Shrine 八雲氷川神社
MAP > B-7
▲ Google Map

Here, a God who was believed to prevent chest spasms (disease causing sudden pain of the chest and belly, cramping) was worshipped, with so many pilgrims visiting in the past that there were lodging facilities on the grounds. The Tsuruginomai (saber dance), a tradition which has been passed down after around 200 years, is performed every September.

The University of Tokyo, Komaba 東京大学 (駒場キャンパス)
MAP > C-1
▲ Google Map

This is one of the campuses of the University of Tokyo, with the clock tower on the grounds of the campus a nationally-registered intangible cultural asset. In recent years, there has been an increase in bistros, coffee shops and bakeries around the campus.

Japan Folk Crafts Museum 日本民藝館
MAP > B-1
▲ Google Map

A collection of around 17,000 new and old craftsworks from Japan and around the world, including pottery, wooden lacquerware and paintings. The collection of folk crafts, including ceramics and fabrics, excels in both quality and quantity. It has a laidback beauty with the storehouse-style building also using Oya tuff stone.

Kellner rice fields ケルネル田んぼ
MAP > B-1
▲ Google Map

These rice fields were used as experimental fields by Honorary Professor Oskar Kellner, who laid the foundation for agriculture in modern Japan. You can see the rare sight of rice fields within the city at Komabano Park.

Meguro Sky Garden 目黒天空庭園
MAP > C-3
▲ Google Map

The first ever park to be built over an expressway junction in Japan, with a looped shape and an area of 7,000m². You can overlook the townscape of Meguro from the observatory deck and see Mt. Fuji on fine days. (Opened in 2013)

Saigoyama Park 西郷山公園
MAP > D-3
▲ Google Map

This is a park associated with Takamori Saigo, one of the leading actors of the Meiji Restoration. You can see Mt. Fuji from the observatory on fine days in winter and it is a popular spot for night views.

Sugekari Park 菅刈公園
MAP > D-3
▲ Google Map

This is the main residence of the Saigo family on the site of the residence of Judo Saigo, the younger brother of Takamori Saigo. Once renowned as the most famous excursion garden in the east, it was reopened after partial restoration.

Kamimeguro Hikawa Jinja Shrine 上目黒 氷川神社
MAP > C-2
▲ Google Map

The local guardian deity, known as a god who can ward off evil. You could once see Mt. Fuji from the peak of the Fuji-Sengen Jinja Shrine trail to the left of the entrance steps and this makes an appearance in Ukiyoe artist Hiroshige's "One Hundred Famous Views of Edo".

Himonya Park 碑文谷公園
MAP > C-6
▲ Google Map

This is one of the oldest gardens in Meguro Ward. On the small island in the pond is Itsukushima-jinja shrine with an extremely colorful Benten (Goddess of Arts and Wisdom) enshrined in the inner shrine. This is a park for enjoying boats and encounters with small animals.

Tokoji Temple 東光寺
MAP > B-7
▲ Google Map

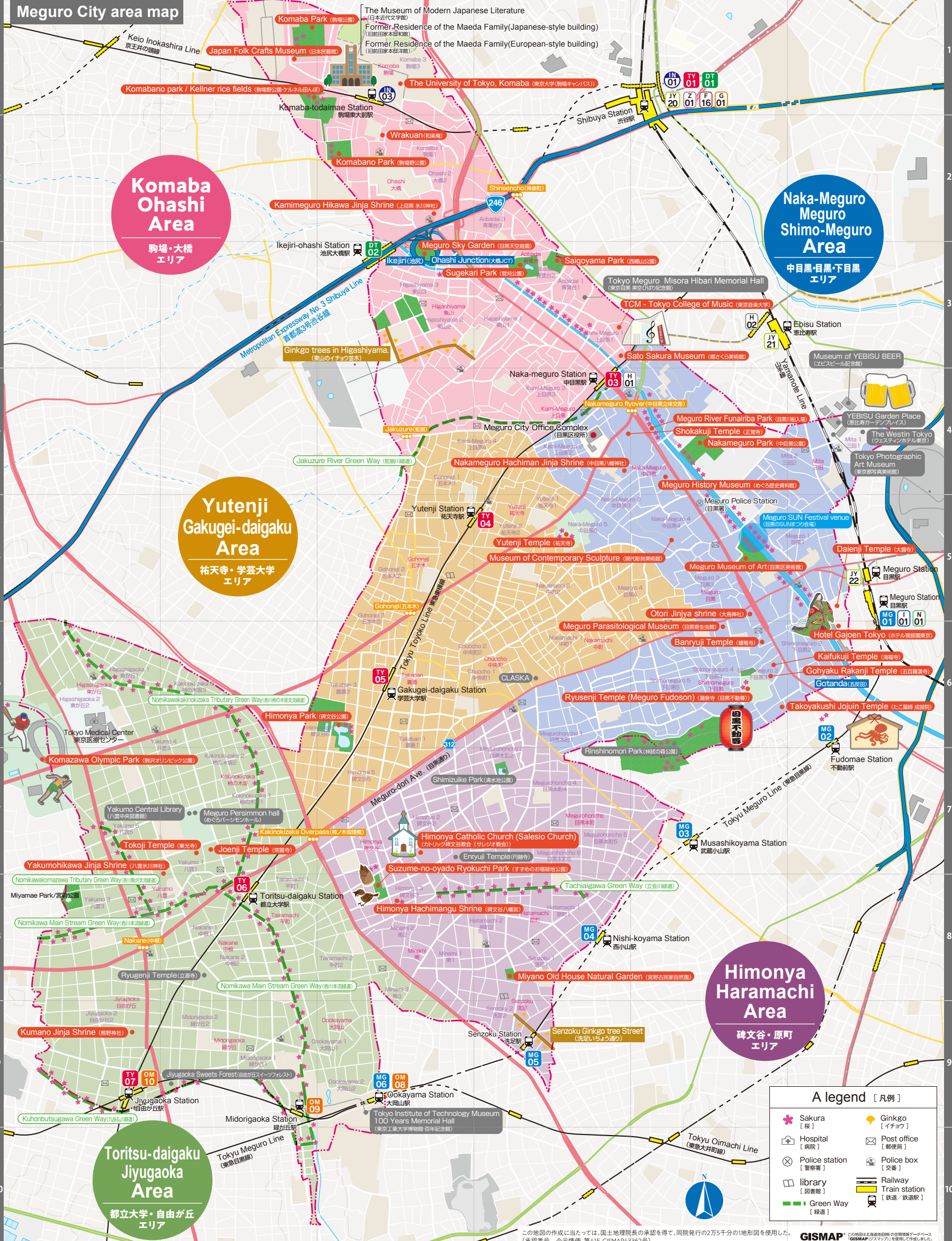
Built to stand alongside Joenji temple, with the grounds dotted with stone statues such as "Jibo-kannon" and the "Roku Jizobosatsu" (six Jizo Bodhisattva). The male Ginkgo tree which stands in front of the main hall is connected with the roots of Ginkgo of Joenji Temple, which accounts for its association with the amusing anecdote asking "Are these married trees?".

Joenji Temple 常圓寺
MAP > B-7
▲ Google Map

A Nichiren sect temple constructed in 1590 and famous for having the largest Ginkgo tree in Meguro Ward. A child-rearing Jizo exposed to radiation in Hiroshima is treasured and enshrined on the grounds.

Kumano Jinja Shrine 熊野神社
MAP > A-9
▲ Google Map

Kumano Hongu Taisha Shrine is a shrine with ancient and venerable origins, and is registered as a World Heritage Site. The local guardian deity has long been well loved by residents. The grounds are rich in greenery and it is a splendid spot to walk and have a rest.



South Area Himonya / Haramachi Area

Himonya Hachimangu Shrine 碑文谷八幡宮
MAP > C-8
▲ Google Map

A shrine said to have been founded in the 12th to 13th century. Broadleaf trees such as the Japanese zelkova, camphor, and beech which cover the grounds create comfortable shade in summer. During the annual shrine festival in September, portable shrines and floats are paraded, with the entire grounds covered in festival colors.

Suzume-no-oyado Ryokuchi Park すずめのお宿緑地公園
MAP > C-8
▲ Google Map

This is a park in which a rare bamboo grove remains on the grounds. It came to be referred to as the "Suzume-no-oyado(Sparrow Haven)" some 100 years ago with several thousand sparrows making their home in this bamboo forest. In one corner on the north side there is an old residence which can be visited free of charge.

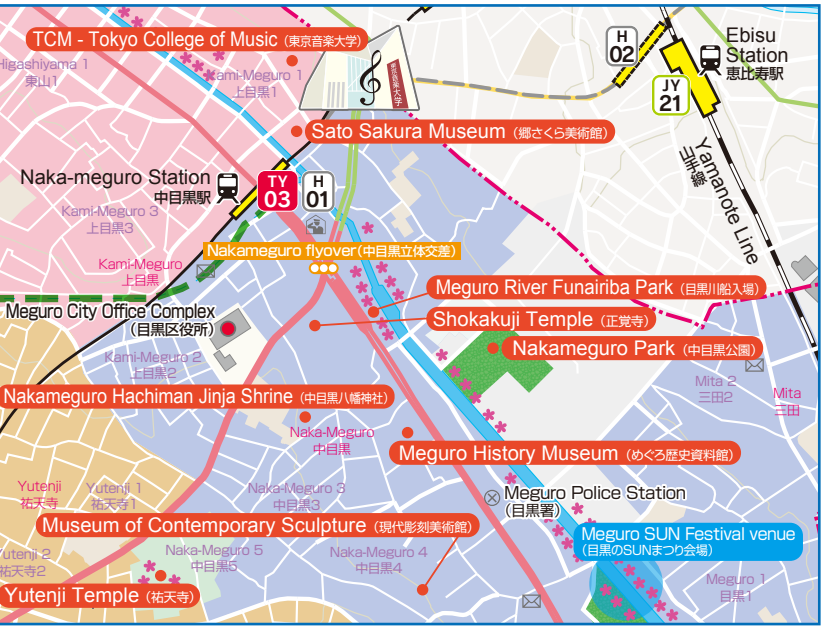
Himonya Catholic Church (Salesio Church) カトリック碑文谷教会 (サレジオ教会)
MAP > C-7
▲ Google Map

This is a church in the Romanesque style with beautiful stained glass windows. Dedicated to the "Santa Maria of Edo", the wall and ceiling fresco paintings inside are superb features.

Miyano Old House Natural Garden 宮野古民家自然園
MAP > D-8
▲ Google Map

The traditional house and the trees around the residence remain from more than 200 years ago. In the connected exhibit room, you can view agricultural tools and everyday utensils which were used locally in everyday life from the period through to today.

East Area Naka-Meguro Area



Sato Sakura Museum 郷さくら美術館
MAP > D-3
▲ Google Map

With the concept of enjoying cherry blossoms in bloom throughout the year through Nihonga (Japanese-style paintings), there are permanent displays of several dozen major works themed around cherry blossoms.

TCM - Tokyo College of Music 東京音楽大学
MAP > D-3
▲ Google Map

The Nakameguro-Daikanyama campus of the oldest private music College in Japan opened in April 2019. The chic cafe-restaurant in the College is open to the public.

Meguro River Funairiba Park 目黒川船入場
MAP > E-4
▲ Google Map

In the early Showa period (1926-), a boat wharf was built along the Meguro River to aid in the transport of materials by boat to small town factories. This is now Fureai Hiroba Park and is famed as a spot for cherry blossoms.

East Area Meguro / Shimo-Meguro Area

Hotel Gajoen Tokyo ホテル雅叙園東京
MAP > F-6
▲ Google Map

The lavish space of the Museum Hotel, which was formerly an authentic Japanese style restaurant, is decorated with art and craft pieces which have been handed down since its founding. The "100 Step Stairway" is particularly famous, and each room of the 7 banquet halls connected by the stairs has different styles showcasing facets of the world of Japanese beauty.

Otori Jinja shrine 大鳥神社
MAP > E-5
▲ Google Map

This is one of the "Nine Shrines of Edo" and boasts a history of around 1200 years, with its god protecting Meguro. This is also called the "Meguro Prayer Hall", getting its name from the granting of the prayers of Prince Yamato Takeru.

Meguro Parasitological Museum 目黒寄生虫館
MAP > E-6
▲ Google Map

This is a research museum specializing in parasites which has few equivalents worldwide. It has around 300 specimens and materials on display on parasites which attach themselves to people or animals. You can buy original goods and books at the museum's shop.

Banryuji Temple 蟻庵寺
MAP > E-6
▲ Google Map

The wooden sitting statue of Amidanyorai (Amitabha Tathagata) in the main hall is a designated tangible cultural property (sculptures) of the Tokyo metropolis and is thought to have been made using the yosezukuri technique in the 10th to 12th century. Benzaiten, the Goddess of Music and one of the Yamanote Seven Gods of Good Fortune, is enshrined on the grounds.

Jyakuzuregawa Green Way 蛇南川緑道
MAP C-4-D-4
▲ Google Map

It is said that in the past a large snake appeared and ran amok in the Jyakuzuregawa and broke the land which gives the river its kanji of "蛇 (ja, snake)" "崩 (kuzure, broken)". Now it is a culvert known to ward residents as the Jyakuzuregawa Green Way.

Nakameguro Park 中目黒公園
MAP > E-4
▲ Google Map

This is a 22000m² park equipped with a Health and Sports Plaza where you can enjoy the verdant area for rest and observation, various events, and youth soccer. It also has a role as a disaster prevention park as it is equipped with disaster prevention facilities.

Nakameguro Hachiman Jinja Shrine 中目黒八幡神社
MAP > D-4
▲ Google Map

This is said to have been built around the early Edo period (1700s). It is known as the local guardian deity with a shrine sealing here every other month popular with females. It is also said to benefit one's betting luck.

Shokakuji Temple 正覚寺
MAP > D-4
▲ Google Map

Founded in 1619. This is a temple associated with the lineage of Masamune Date, and Amida Nyorai (Amitabha Tathagata) is the principle object of worship. Moshimojin, the Goddess of Childbirth and Children, is enshrined here. It has a such a calm atmosphere that you might forget you are in the streets of Nakameguro.

Meguro History Museum めぐろ歴史資料館
MAP > E-4
▲ Google Map

The history of Meguro and the changing lifestyles of its people from the Palaeolithic times of 25,000 years ago through to today explained with easily understandable resources. Various planned exhibitions are held in addition to the permanent exhibition.

Museum of Contemporary Sculpture 現代彫刻美術館
MAP > E-5
▲ Google Map

This is an art gallery where modern sculptures are exhibited. There is an indoor exhibition room in the main building and four outdoor exhibition spaces, exhibiting around 150 pieces by Japanese sculptors.

Daienji Temple 大圓寺
MAP > F-5
▲ Google Map

Said to have its origins in the opening of a prayer hall after the enshrining of Daichini Nyorai by a particular ascetic in the early Edo period (1700s). Its highlight is the more than 500 stone effigies of Buddha. On the grounds, one of the Yamanote Seven Gods of Good Fortune, Daikokuten (the God of Wealth), is enshrined. It is famed for improving fortune and luck in love.

Kaifukuji Temple 海福寺
MAP > E-6
▲ Google Map

A Zen temple opened by a venerable Ming priest in 1658. The temple bell on the grounds is a designated tangible cultural property (craft) of the Tokyo Metropolitan Government. It was transferred to Meguro in 1910.

Gohyaku Rakanji Temple 五百権満寺
MAP > E-6
▲ Google Map

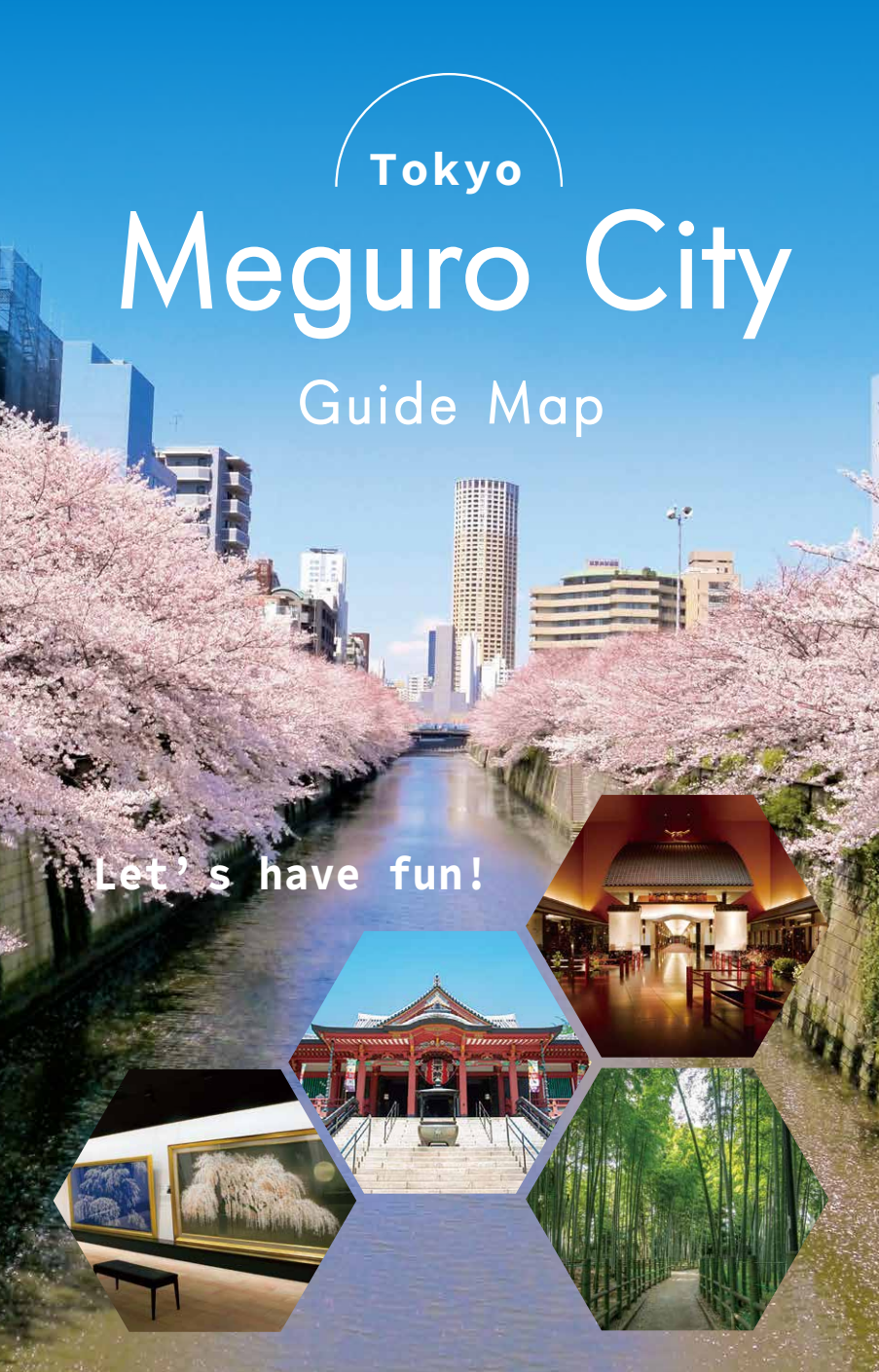
305 of the around 530 arhat (Rakan) statues created over 300 years ago still remain and can be viewed today. Arhats are the Buddha's pupils and it is said that these are modelled on the 500 pupils who gathered when the Buddha passed away.

Takoyakushi Jojuin Temple たこ薬師成就院
MAP > E-6
▲ Google Map

Enshrines the image of Yakushi Nyorai supported by an octopus. It is said that great fortune ("takou") can be attained, with the octopus suckers helping absorb wealth (fortune/money) and banish sickness. Rubbing stones said to cure anything if you have faith and make a wish are also for sale.

Ryusenji Temple (Meguro Fudosen) 遼泉寺 (目黒不動尊)
MAP > E-6
▲ Google Map

The oldest immovable sacred Buddhist site in the Kanto region, founded in 808, and one of the three great Fudo temples of Japan. There is a shrine fair on the 28th of each month with many open-air stalls. Ebisu, one of the Yamanote Seven Gods of Good Fortune, is enshrined on the grounds.



Meguro City

Guide Map

Let's have fun!

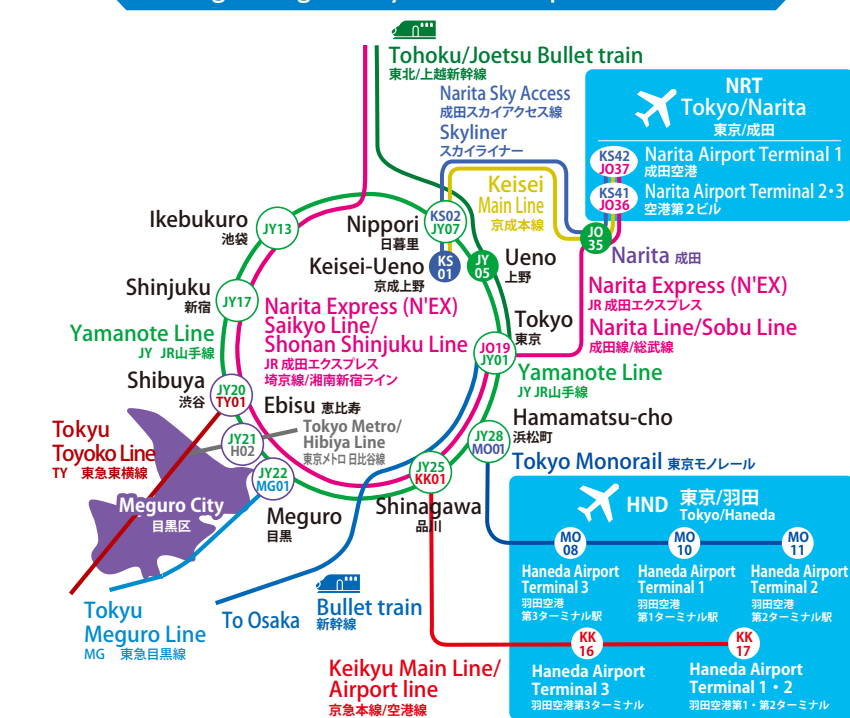
Meguro Tourism Association

一般社団法人めぐろ観光まちづくり協会

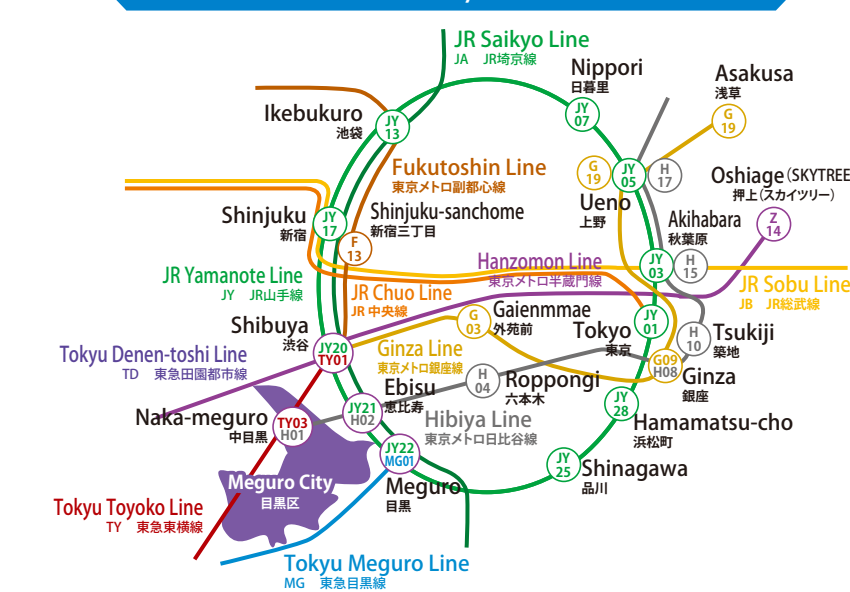
Methods of transportation

交通手段

Getting to Meguro City from the Airport／都内乗り継ぎ



Access from each area of Tokyo／都内各地からのアクセス



Area around railway station

鉄道駅界隈

Around Komaba-todaimae Station

駒場東大前駅界隈

Many educational institutions are gathered here, including the University of Tokyo in front of the station. As there is also a large park, this is an area which, while bustling, also has a relaxed atmosphere.



Around Ikejiri-ohashi Station

池尻大橋駅界隈

Just off the large street in front of the station you will find a tranquil residential area with small stores lining the streets. Nearby there is an aerial garden and an area of the Meguro River which is lively when the cherry blossoms are in bloom.



Around Naka-meguro Station

中目黒駅界隈

With highly convenient transportation, there are many eateries, general shop, and clothes store lining the area under the Tokyo Toyo Line tracks and along the Meguro River. Local events are held throughout the year, such as when the cherry blossoms are in bloom, making this an always lively area.



Around Meguro Station

目黒駅界隈

There are many office buildings around the station, and it is a lively area with many eateries. Meguro Gajoen is around three minutes on foot descending Gyonin-zaka going west from the station, and descending from Gonnosuke-zaka, the Meguro River, with its famous lines of cherry blossom trees, is around 5 minutes on foot.



Around Yutenji Station

祐天寺駅界隈

There are many shopping streets and various eateries around the station. It is a peaceful area and comparatively free of traffic.



Around Gakugei-daigaku Station

学芸大学駅界隈

This area, including under the tracks of the Tokyo Toyo Line, has lively shopping arcades. The shopping arcades have elaborate events taking place throughout the year.



Around Toritsu-daigaku Station

都立大学駅界隈

This is an area with a relaxed atmosphere where tranquil residential streets are laid out. There are lots of eateries, cafés, and sweets shops under the tracks of the Tokyo Toyo Line and around the station area.



Around Jiyugaoka Station

自由が丘駅界隈

One of the foremost shopping areas in the city, with a concentration of department stores and cafes around the station. The "Jiyugaoka Sweets Forest," which is a food court for sweets, is popular.



Around Midorigaoka Station

緑が丘駅界隈

This is an area with a calm atmosphere and tranquil residential areas laid out. Nomikawa & Kuhonbutsugawa Green Way in the vicinities of the station, where you can enjoy small shops and walking, is also found here.



Around Nishi-koyama Station

西小山駅界隈

There are bustling shopping arcades around the station. Nearby, Tachiaigawa Green Way leads on from the Himonya Hachimangu Shrine precinct.



Around Senzoku Station

洗足駅界隈

This is a residential area with a touch of class which also has an extensive road network. Each year, Ginkgo-lined shopping streets in front of the station are colored in brilliant yellows from the latter part of November to the start of December.



Sakura Namiki of Meguro River

Sakura Namiki means the line of cherry blossoms.

目黒川の桜並木

Around 800 cherry blossom trees are planted on either side of the Meguro River. Most of the trees are Someiyoshino (prunus yedoensis), with Satozakura and Shidarezakura (prunus pendula) trees also found. Many people gather here during the cherry blossom season to admire the blossoms.

Scenes from Sakura season

桜開花時の風景

Upstream section Approx. 1.7 km long (between Funairiba and Ohashi 1-chome)

Near Ohashi Bridge 大橋付近 Nambu Bridge Upstream section 南部橋上流 Funairiba Park Bridge Upstream section 舟入場上流



Downstream section Approx. 2.3 km long (between Funairiba and Shimo-Meguro 1-chome)

Funairiba Park 舟入場 Nakame Park Bridge Upstream section なかめ公園橋上流 Nakame park Bridge Downstream section なかめ公園橋下流



Event information

イベント情報



Nakameguro (Meguro River) Sakura Illuminations 中目黒(目黒川)ライトアップ Nakameguro Sakura Festival 中目黒桜まつり Meguro East Area Sakura Festival 目黒イーストエリア桜まつり

Venue Saikachi Bridge - Nambu Bridge section 会場 さいかち橋 - 南部橋区間 Venue Goryoten Asobiba (confluence playgrow) 会場 五郎延あそび場 Venue Dendo Square Park 会場 電童広場公園

Event period late March to early April イベント期間 3月下旬～4月上旬 Event period Around early April イベント期間 4月上旬 Event period Around early April イベント期間 4月上旬

Sakura Namiki of Green Way (pedestrian path)

緑道の桜並木

There are three Green Ways on which cherry blossom trees are planted in Meguro City.

You can enjoy relaxed strolls in these tranquil settings.

Tachiaigawa Green Way 立会川緑道

This is a Green Way which runs from Himonya Hachimangu Shrine towards Nishikoyama Station. The path around Himonya Hachimangu Shrine is wide, with many cherry blossom trees.

Main Way around 800m Sakura varieties Someiyoshino / About 60 Trees

Nomikawa Green Way 呑川緑道

A Green Way with a tunnel of greenery running through the peaceful residential area. In the evenings when the cherry blossoms are in bloom, the area in front of Toritsu-daigaku Station is lit up.

Main Way approx. 2.4km (within Meguro City) additionally, tributaries (Kakino-zaka, Komazawa) Sakura varieties Someiyoshino / About 400 Trees

Kuhonbutsugawa Green Way 九品仏川緑道

A Green Way which stretches from east to west around Jiyugaoka Station. There are rows of benches in front of the station and the area bustles with many people. Leaving the station area, you will pass through a tranquil residential area.

Main Way around 1.4km Sakura varieties Someiyoshino / About 120 Trees

Event information

イベント情報



Himonya Hachimangu Shrine BOMBORI Festival 碑文谷八幡宮ぼんぼり SAKURA FESTA in front of Toritsu-daigaku Station 都立大学駅前 桜フェスタ Jiyugaoka Sakura Festival 自由が丘さくら祭り

Venue Himonya Hachimangu Shrine approach 会場 八幡宮神社アプローチ Venue Nomikawa Green Way 会場 呑川緑道 Venue Kuhonbutsugawa Green Way 会場 久品仏川緑道

Event period late March to early April イベント期間 3月下旬～4月上旬 Event period late March to early April イベント期間 3月下旬～4月上旬 Event period late March to early April イベント期間 3月下旬～4月上旬

Recommended 4 courses from Shibuya

A

The Edo Japan Culture Expert Course around Shimo-Meguro

下目黒周辺で江戸日本文化堪能コース

This area around Shimo-Meguro was popular with townsfolk from around the Edo period. Today, there remain many spots to slip back into bygone times, with Buddhist temples and eateries specializing in eel or soba noodles, as well as Japanese confectionary shops, making it the ideal course to get a taste of Edo Japan culture.

1 Hotel Gajoen Tokyo ホテル雅叙園東京

The "100 Step Stairway" is particularly famous, and each room of the 7 banquet halls connected by the stairs has different styles showcasing facets of the world of Japanese beauty.

5 Takoyakushi Jojuin Temple たこ薬師成就院

Enshrines the image of Yakushi Nyorai supported by an octopus. It is said that great fortune ("takou") can be attained, with the octopus suckers helping absorb wealth (fortune/money) and banish sickness.

1 Ryusenji Temple (Meguro Fudosen) 瀧泉寺 (目黒不動尊) 七福神 恵比寿神

2 Banryuji Temple 蟠竜寺 七福神 弁財天

3 Daienji Temple 大圓寺 七福神 大黒天

4 Kakurinjji Temple かくりんじ 七福神 毘沙門天

5 Zuisyoji Temple 瑞聖寺 七福神 布袋尊

6 Myoenji Temple 妙円寺 七福神 福祿寿尊 寿老人尊

7 Ebisu 恵比寿 七福神 恵比寿神

8 Ebisu 恵比寿 七福神 恵比寿神

9 Ebisu 恵比寿 七福神 恵比寿神

10 Ebisu 恵比寿 七福神 恵比寿神

11 Ebisu 恵比寿 七福神 恵比寿神

12 Ebisu 恵比寿 七福神 恵比寿神

13 Ebisu 恵比寿 七福神 恵比寿神

14 Ebisu 恵比寿 七福神 恵比寿神

15 Ebisu 恵比寿 七福神 恵比寿神

16 Ebisu 恵比寿 七福神 恵比寿神

17 Ebisu 恵比寿 七福神 恵比寿神

18 Ebisu 恵比寿 七福神 恵比寿神

19 Ebisu 恵比寿 七福神 恵比寿神

20 Ebisu 恵比寿 七福神 恵比寿神

21 Ebisu 恵比寿 七福神 恵比寿神

22 Ebisu 恵比寿 七福神 恵比寿神

23 Ebisu 恵比寿 七福神 恵比寿神

24 Ebisu 恵比寿 七福神 恵比寿神

25 Ebisu 恵比寿 七福神 恵比寿神

26 Ebisu 恵比寿 七福神 恵比寿神

27 Ebisu 恵比寿 七福神 恵比寿神

28 Ebisu 恵比寿 七福神 恵比寿神

29 Ebisu 恵比寿 七福神 恵比寿神

30 Ebisu 恵比寿 七福神 恵比寿神

C

Course to encounter folk arts and crafts and experience tea ceremony a tea room

日常の美・民藝に触れ、茶室で茶道体験コース

"Folk art," a new concept of beauty discovered by Yanagi Muneyoshi. You can see craft works including ceramics and dyed and weaved textiles collected with Yanagi's aesthetic sense at the Japan Folk Crafts Museum. After that, please enjoy a breather at a traditional Japanese tea ceremony in a tea room. The course takes in the University of Tokyo and Komaba Park around the station.

2 Former Residence of the Maeda Family (European-style building) 旧前田家本邸 (洋館)

3 Japan Folk Crafts Museum 日本民藝館

4 Wrakuan (experience tea ceremony) 和楽庵 (茶道体験)

5 Zuisyoji Temple 瑞聖寺 七福神 布袋尊

6 Myoenji Temple 妙円寺 七福神 福祿寿尊 寿老人尊

7 Ebisu 恵比寿 七福神 恵比寿神

8 Ebisu 恵比寿 七福神 恵比寿神

9 Ebisu 恵比寿 七福神 恵比寿神

10 Ebisu 恵比寿 七福神 恵比寿神

11 Ebisu 恵比寿 七福神 恵比寿神

12 Ebisu 恵比寿 七福神 恵比寿神

13 Ebisu 恵比寿 七福神 恵比寿神

14 Ebisu 恵比寿 七福神 恵比寿神

15 Ebisu 恵比寿 七福神 恵比寿神

16 Ebisu 恵比寿 七福神 恵比寿神

17 Ebisu 恵比寿 七福神 恵比寿神

Pointing communication tool

指差しコミュニケーションツール

I don't speak Japanese well, Could you please point to the phrases and words below.

私は日本語が話せません。下記のフレーズと単語を指してください。

Yes はい We have あります No いいえ We don't have ありません

100 | Hundred 1000 | Thousand 10000 | Ten thousand

I want to go to ○○○. ○○○に行きたいです。

Is it near here? ここから近いですか? > near 近い far 遠い

Where am I? ここはどこですか? We are here. 私たちはここにいます。(現在地)

I lost my ○○○. ○○○をなくしました。

Passport パスポート Wallet 財布 Cell (米圏) 携帯電話 Mobile (欧圏) 携帯電話 Credit card クレジットカード Key 鍵

Train station 駅 Bus stop バス停 Tourist information center 観光案内所 Police station 警察署 Hospital 病院

Bank (ATM) 銀行 (ATM) Toilet トイレ Museum 博物館 Park 公園 Movie theater 映画館

Pharmacy 薬局 Souvenir shop お土産屋 100 Yen shop 100円ショップ Convenience store コンビニエンスストア Coffee shop 喫茶店

Hotel ホテル Fast food restaurant ファストフード レストラン Japanese restaurant 日本料理店 Ramen ラーメン Sushi 寿司

Western food 洋食 Soba / Udon Noodles そば うどん Chinese restaurant 中華料理店 Tavern Japanese-style PUB 居酒屋 BBQ house 焼肉屋

Is it near here? ここから近いですか? > near 近い far 遠い

Where am I? ここはどこですか? We are here. 私たちはここにいます。(現在地)

I lost my ○○○. ○○○をなくしました。

Passport パスポート Wallet 財布 Cell (米圏) 携帯電話 Mobile (欧圏) 携帯電話 Credit card クレジットカード Key 鍵

Train station 駅 Bus stop バス停 Tourist information center 観光案内所 Police station 警察署 Hospital 病院

Bank (ATM) 銀行 (ATM) Toilet トイレ Museum 博物館 Park 公園 Movie theater 映画館

Pharmacy 薬局 Souvenir shop お土産屋 100 Yen shop 100円ショップ Convenience store コンビニエンスストア Coffee shop 喫茶店

Hotel ホテル Fast food restaurant ファストフード レストラン Japanese restaurant 日本料理店 Ramen ラーメン Sushi 寿司

Western food 洋食 Soba / Udon Noodles そば うどん Chinese restaurant 中華料理店 Tavern Japanese-style PUB 居酒屋 BBQ house 焼肉屋

Is it near here? ここから近いですか? > near 近い far 遠い

Where am I? ここはどこですか? We are here. 私たちはここにいます。(現在地)

I lost my ○○○. ○○○をなくしました。

Passport パスポート Wallet 財布 Cell (米圏) 携帯電話 Mobile (欧圏) 携帯電話 Credit card クレジットカード Key 鍵

Train station 駅 Bus stop バス停 Tourist information center 観光案内所 Police station 警察署 Hospital 病院

Bank (ATM) 銀行 (ATM) Toilet トイレ Museum 博物館 Park 公園 Movie theater 映画館

Pharmacy 薬局 Souvenir shop お土産屋 100 Yen shop 100円ショップ Convenience store コンビニエンスストア Coffee shop 喫茶店

Hotel ホテル Fast food restaurant ファストフード レストラン Japanese restaurant 日本料理店 Ramen ラーメン Sushi 寿司

Western food 洋食 Soba / Udon Noodles そば うどん Chinese restaurant 中華料理店 Tavern Japanese-style PUB 居酒屋 BBQ house 焼肉屋

Is it near here? ここから近いですか? > near 近い far 遠い

Where am I? ここはどこですか? We are here. 私たちはここにいます。(現在地)

I lost my ○○○. ○○○をなくしました。

Passport パスポート Wallet 財布 Cell (米圏) 携帯電話 Mobile (欧圏) 携帯電話 Credit card クレジットカード Key 鍵

Train station 駅 Bus stop バス停 Tourist information center 観光案内所 Police station 警察署 Hospital 病院